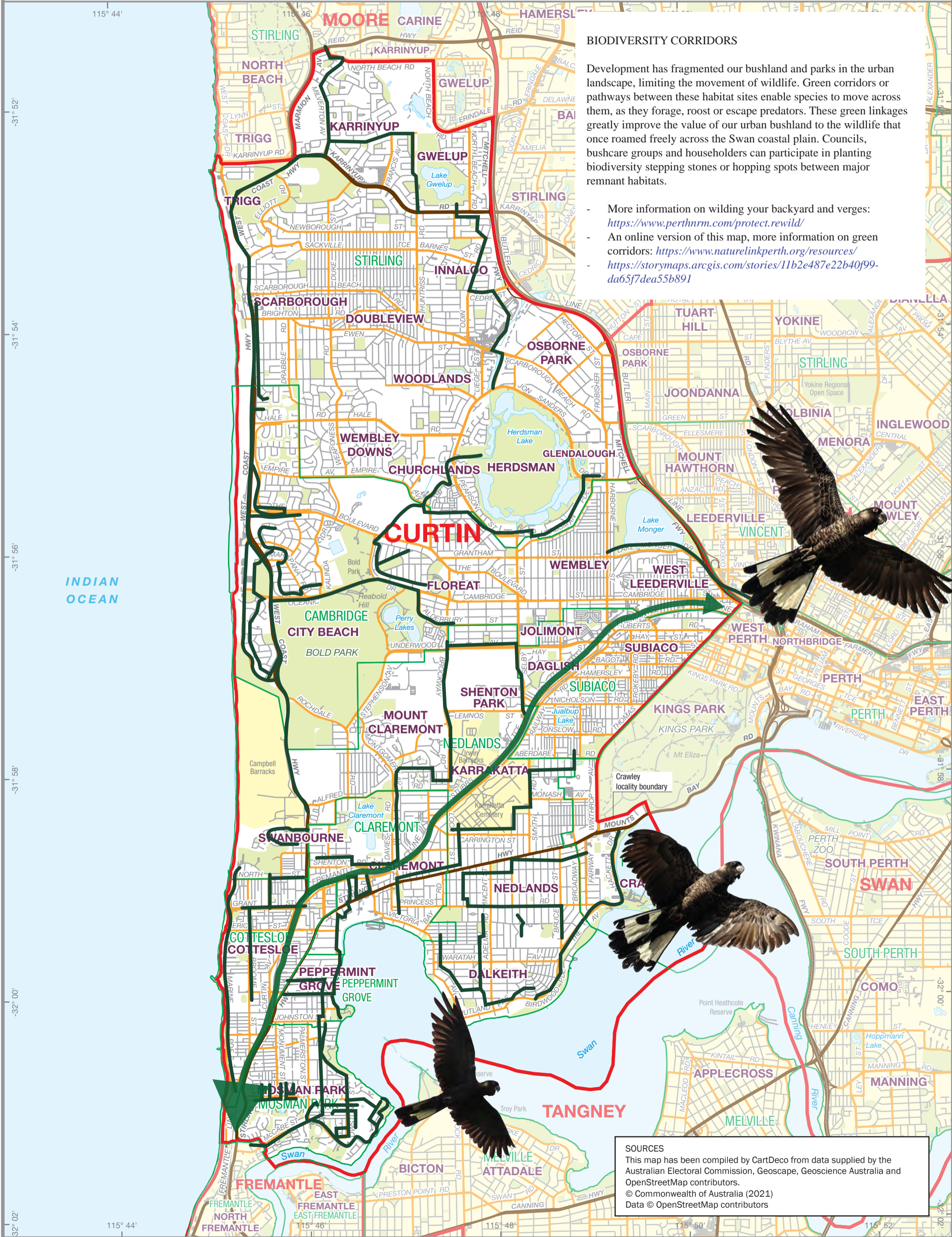
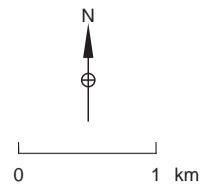




August 2021
**MAP OF THE COMMONWEALTH
 ELECTORAL DIVISION OF
 CURTIN**

Name and Boundary of
 Electoral Division
 Names and Boundaries of
 adjoining Electoral Divisions
 Names and Boundaries of
 Local Government Areas (2021)

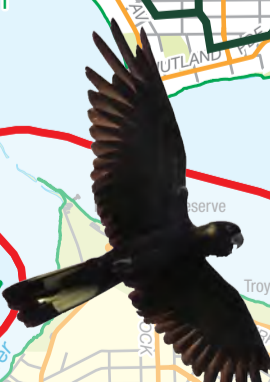
CURTIN
COWAN
SUBIACO



BIODIVERSITY CORRIDORS

Development has fragmented our bushland and parks in the urban landscape, limiting the movement of wildlife. Green corridors or pathways between these habitat sites enable species to move across them, as they forage, roost or escape predators. These green linkages greatly improve the value of our urban bushland to the wildlife that once roamed freely across the Swan coastal plain. Councils, bushcare groups and householders can participate in planting biodiversity stepping stones or hopping spots between major remnant habitats.

- More information on wilding your backyard and verges: <https://www.perthnrm.com/protect.rewild/>
- An online version of this map, more information on green corridors: <https://www.naturelinkperth.org/resources/>
- <https://storymaps.arcgis.com/stories/11b2e487e22b40f99-da65f7dea55b891>



SOURCES
 This map has been compiled by CartDeco from data supplied by the Australian Electoral Commission, Geoscape, Geoscience Australia and OpenStreetMap contributors.
 © Commonwealth of Australia (2021)
 Data © OpenStreetMap contributors